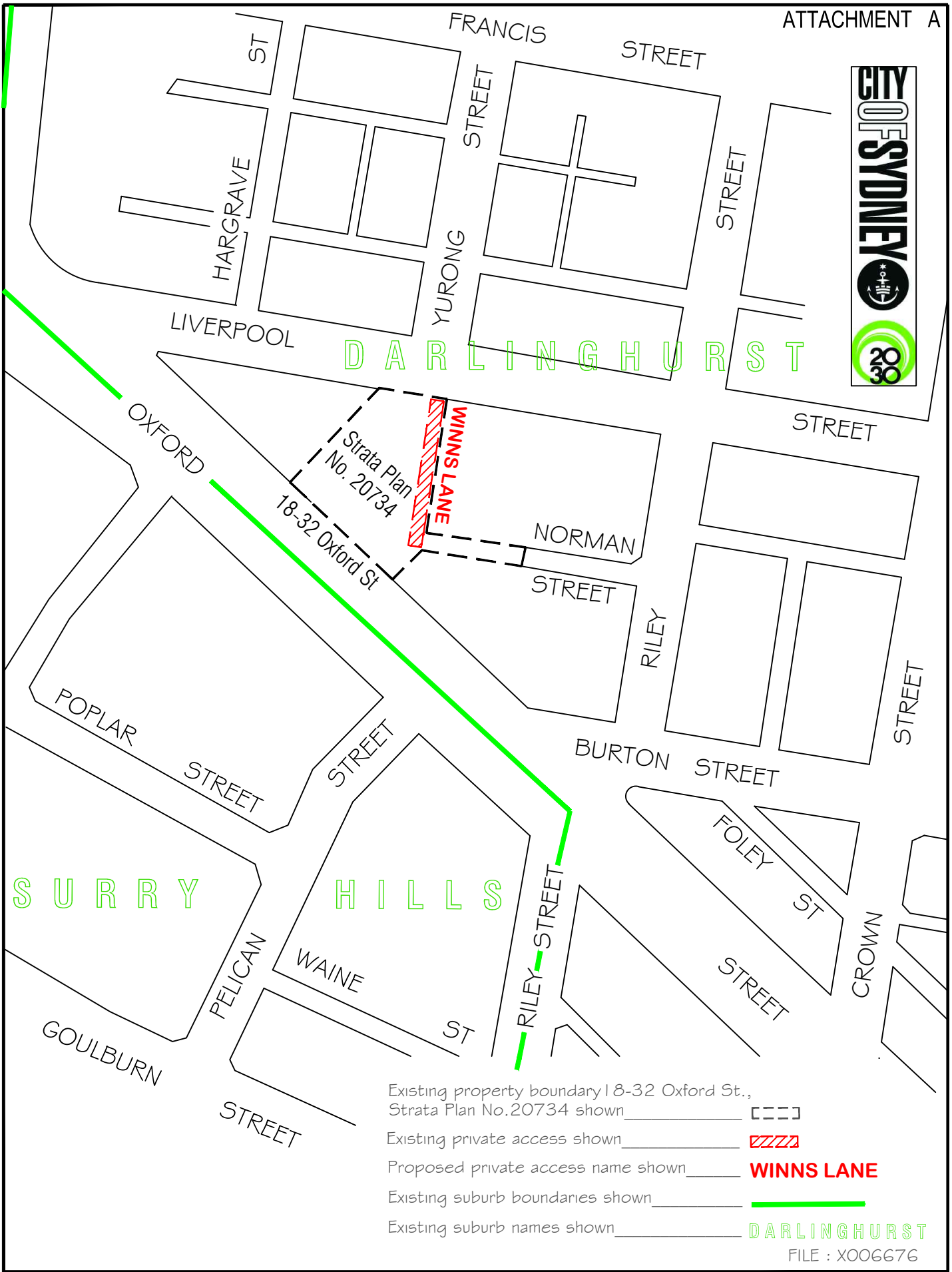




ATTACHMENT A

ATTACHMENT A


**DIAGRAM SHOWING THE LOCATION OF
THE SUBJECT PRIVATE LANE TO BE
NAMED 'WINNS LANE'**



Existing property boundary 18-32 Oxford St.,
 Strata Plan No.20734 shown 

Existing private access shown 

Proposed private access name shown **WINNS LANE**

Existing suburb boundaries shown 

Existing suburb names shown **DARLINGHURST**

FILE : X00667G

CITY OF SYDNEY
 INFORMATION SERVICES

PROPOSED NAMING OF PRIVATE LANE
 WITHIN PROPERTY No. 18-32 OXFORD STREET
 DARLINGHURST
 AS
 WINNS LANE



SCALE NTS
 Drawn jdb 2017